


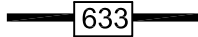
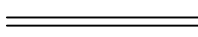
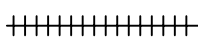




Leelanau County Road Commission
County 45

Legend

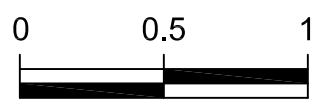
- County Line 
- Corporate Limit 
- State Trunkline 
- County Primary Road 
- County Local Road 
- Adjacent Co. Road 
- City or Village Street 

Primary Road System this sheet is 15.80 mi.

Local Road System this sheet is 22.55 mi.



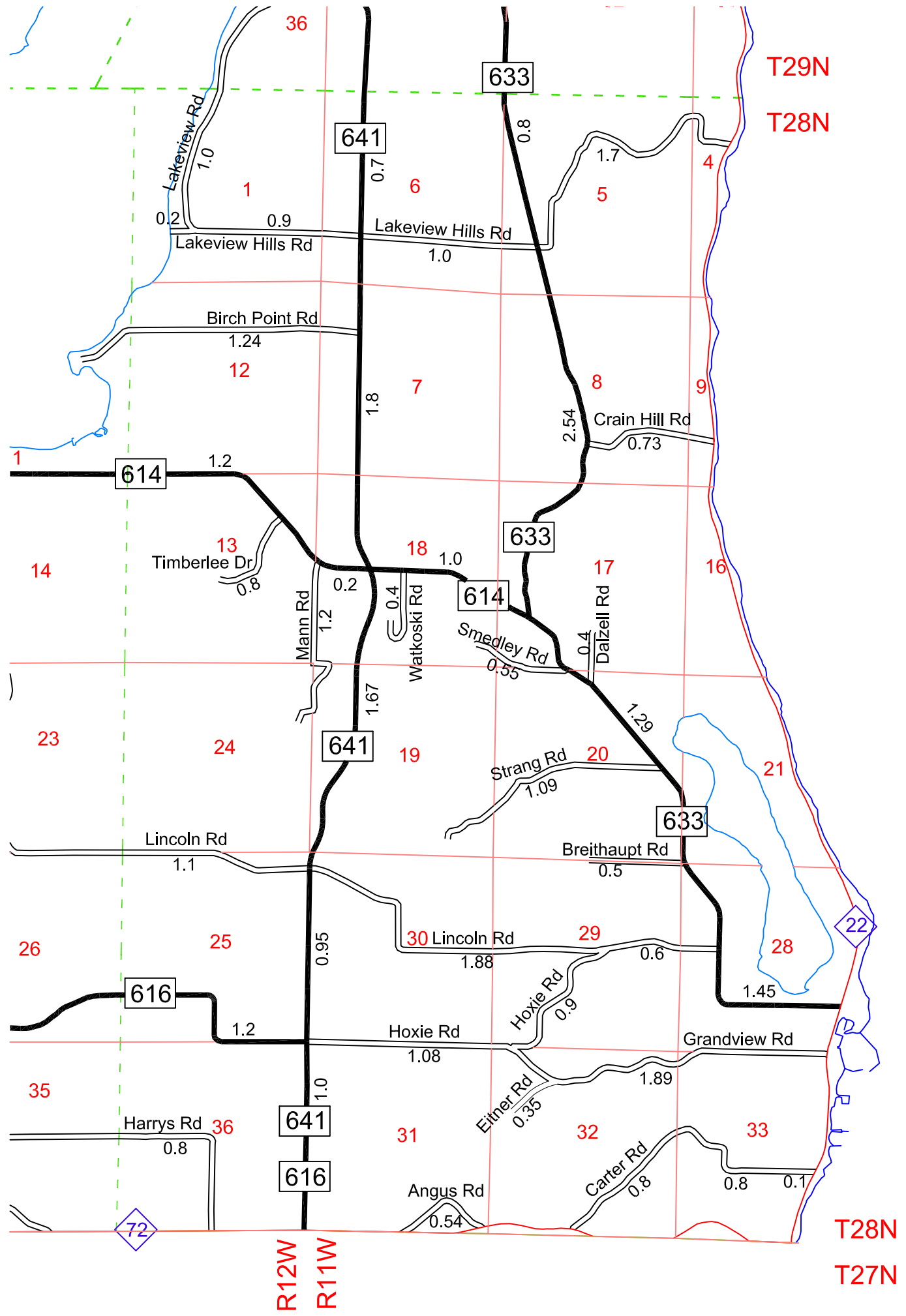
Scale: 1-1/2" = 1 mile



Elmwood Township
T28N, R11W

Sheet 4

December 31, 2019



Section 11
Section 14




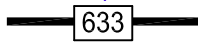



Section 12
Section 13

Section 12
Section 13


Section 7
Section 18

Leelanau County Road Commission
County 45

Legend

- County Line 
- Corporate Limit 
- State Trunkline 
- County Primary Road 
- County Local Road 
- Adjacent Co. Road 
- City or Village Street 

Local Road System this sheet
Total feet 6,052 equals 1.15 miles

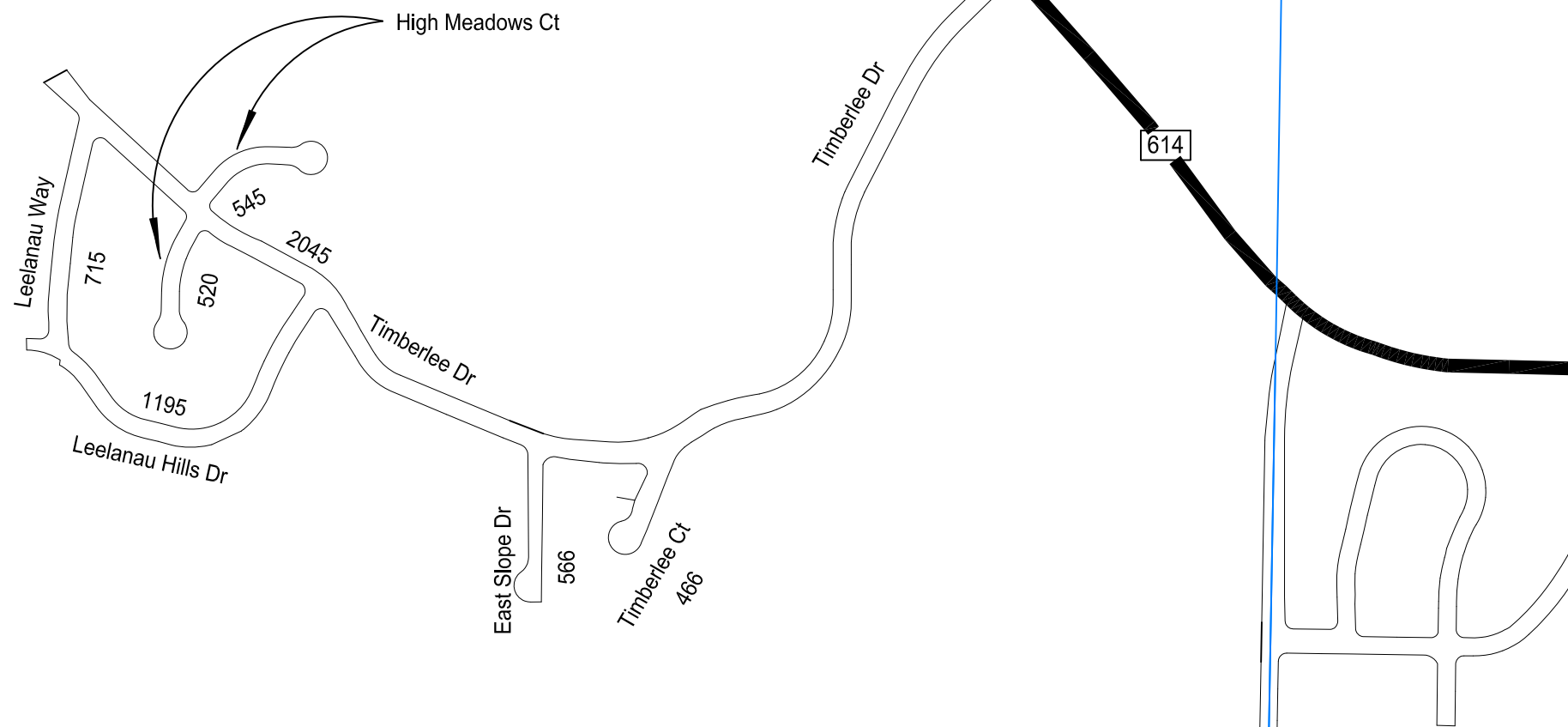


Scale: 1" = 600'



Elmwood Township
T28N, R12W
Section 13

Sheet 4A
December 31, 2019



Section 14
Section 23




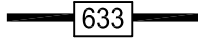



Section 13
Section 24

Section 13
Section 24

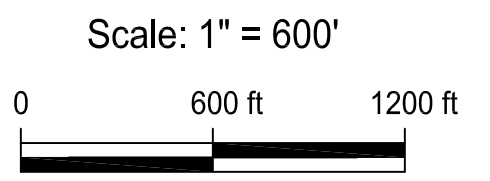

Section 18
Section 19

Leelanau County Road Commission
County 45

Legend

- County Line 
- Corporate Limit 
- State Trunkline 
- County Primary Road 
- County Local Road 
- Adjacent Co. Road 
- City or Village Street 

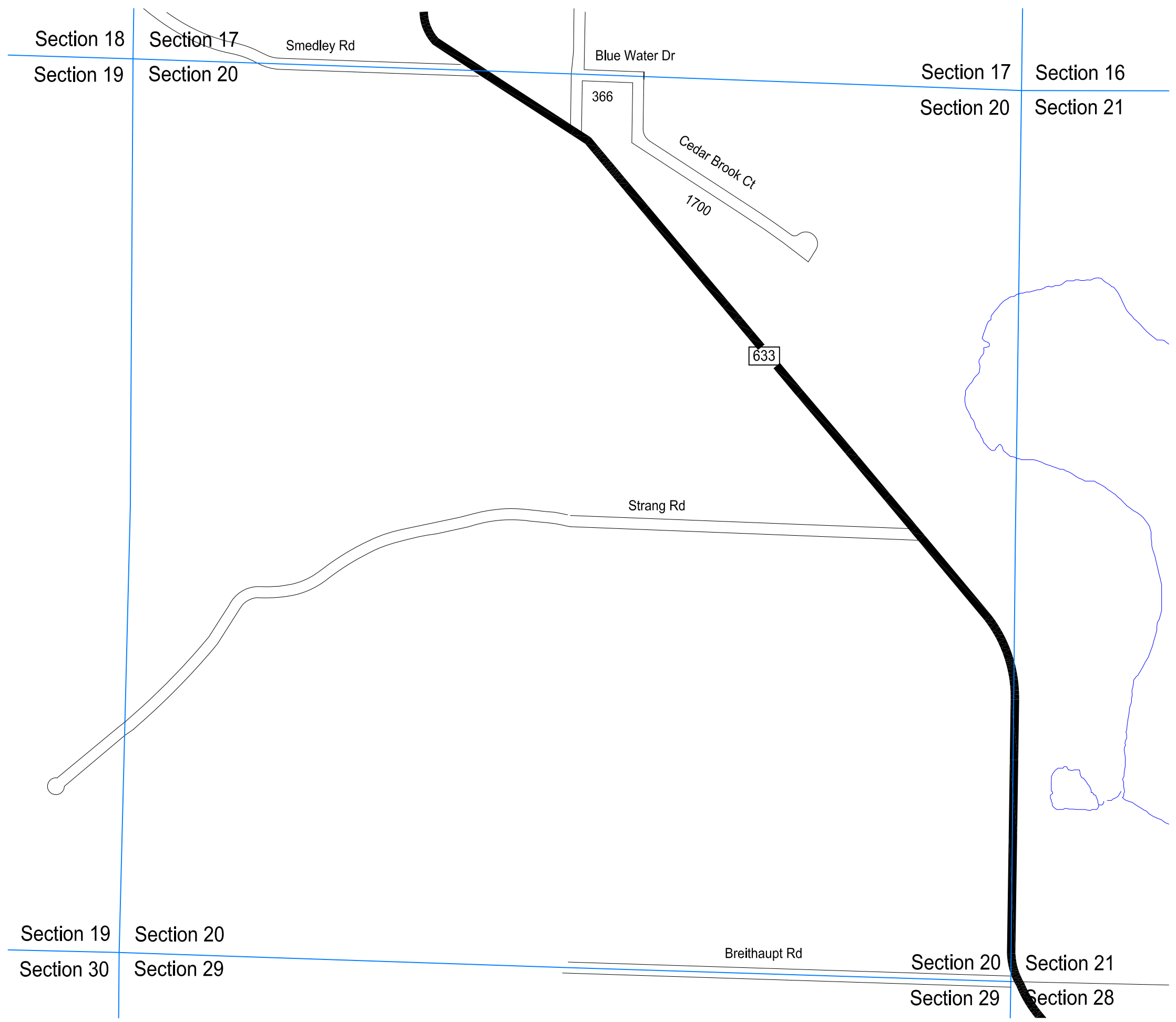
Local Road System this sheet
Total feet 2066 equals 0.39 miles



Elmwood Township
T28N, R11W
Section 20

Sheet 4B

December 31, 2019




Leelanau County Road Commission
County 45

Legend

- County Line
- Corporate Limit
- State Trunkline
- County Primary Road
- County Local Road
- Adjacent Co. Road
- City or Village Street

Local Road System this sheet
Total feet 21,926 equals 4.15 miles



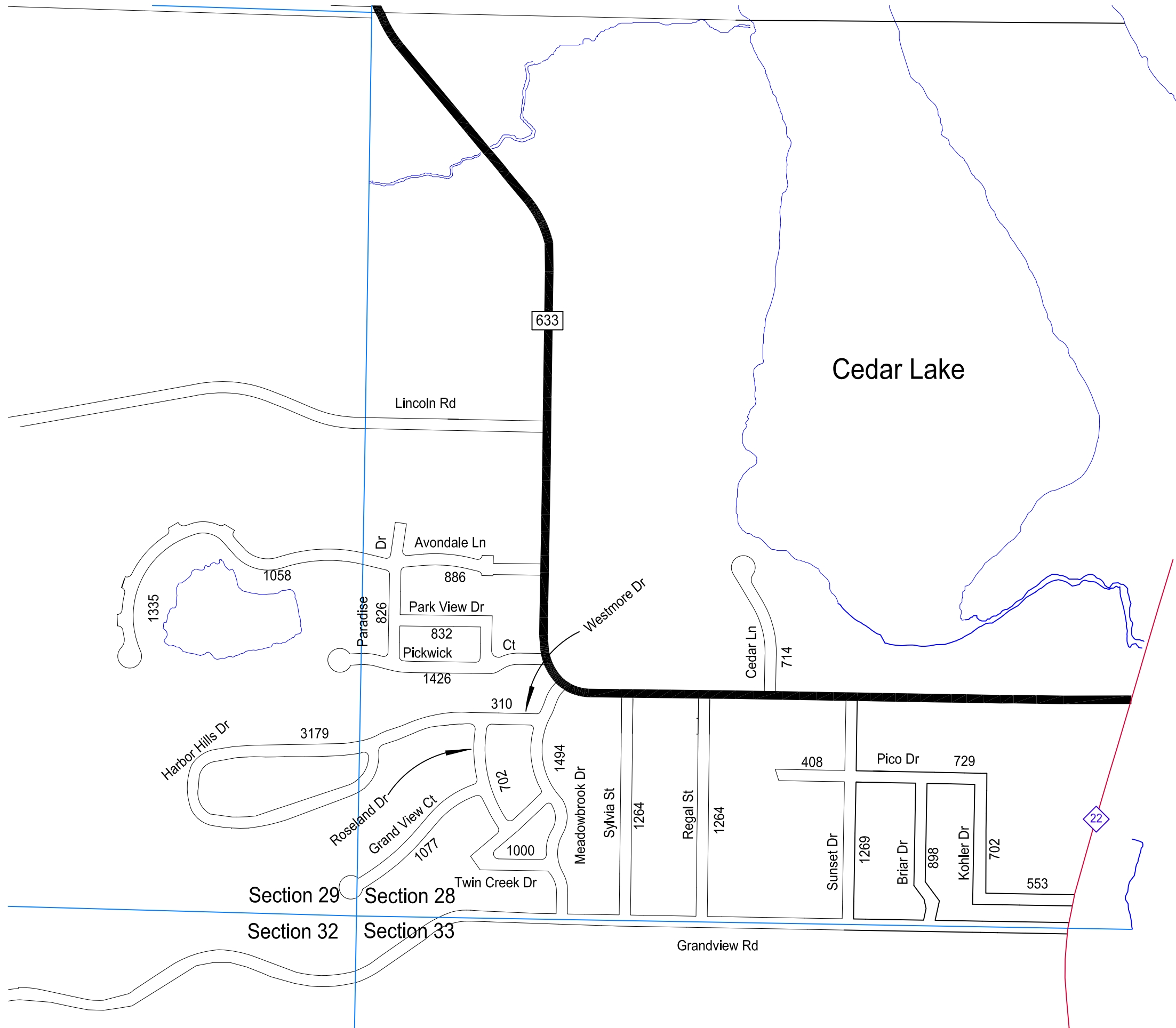
Scale: 1" = 600'



Elmwood Township
T28N, R11W
Section 28 & 29

Sheet 4C

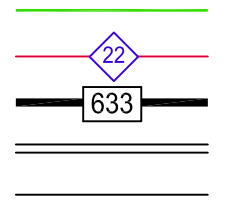
December 31, 2019




Leelanau County Road Commission
County 45

Legend

- County Line
- Corporate Limit
- State Trunkline
- County Primary Road
- County Local Road
- Adjacent Co. Road
- City or Village Street



Local Road System this sheet
Total feet 4205 equals 0.80 miles



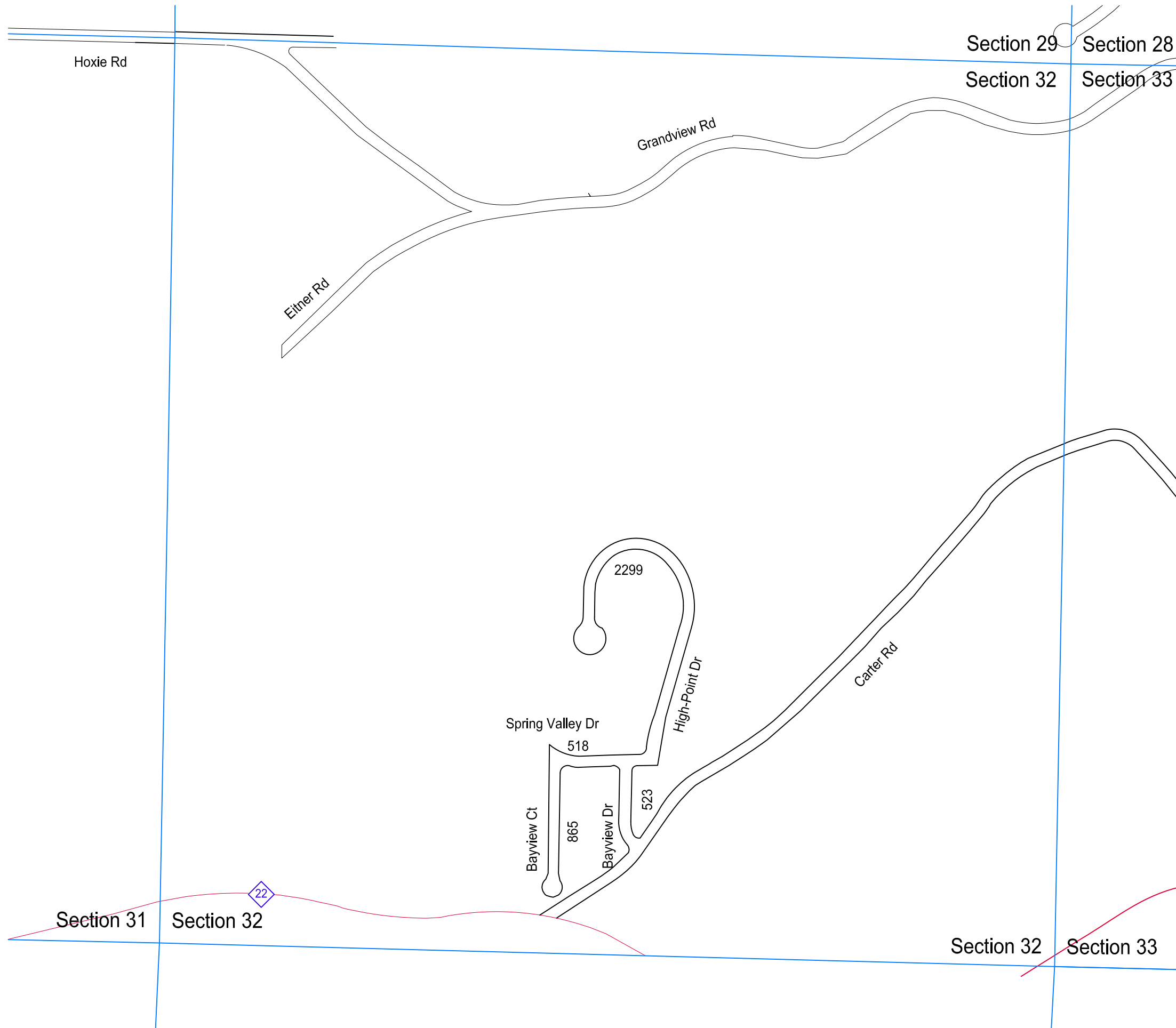
Scale: 1" = 600'



Elmwood Township
T28N, R11W
Section 32

Sheet 4D

December 31, 2019



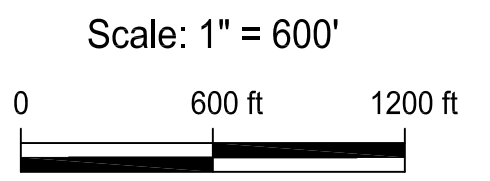

Section 29 Section 28
Section 32 Section 33

Leelanau County Road Commission
County 45

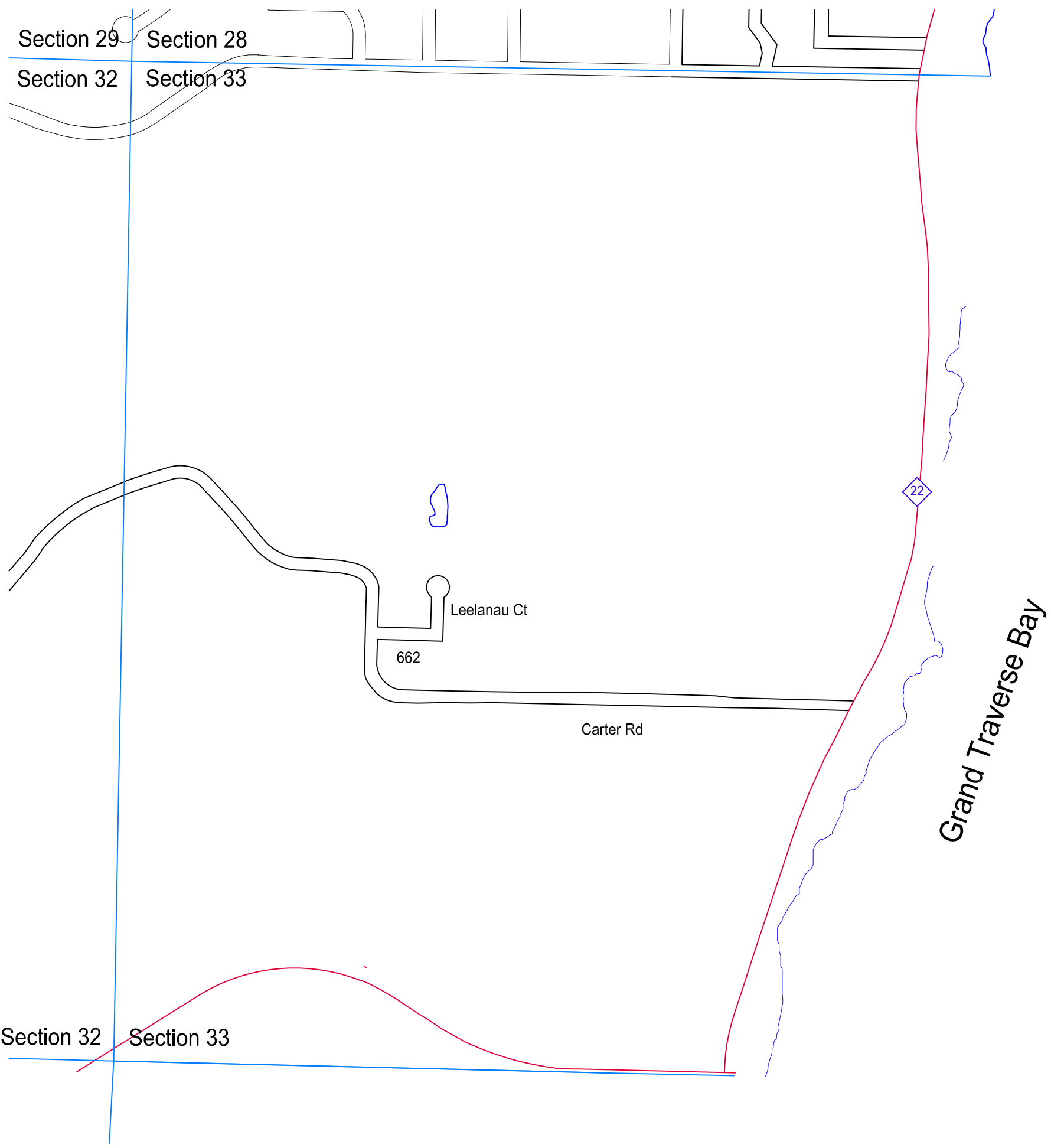
Legend

- County Line
- Corporate Limit
- State Trunkline
- County Primary Road
- County Local Road
- Adjacent Co. Road
- City or Village Street

Local Road System this sheet
Total feet 662 equals 0.13 miles



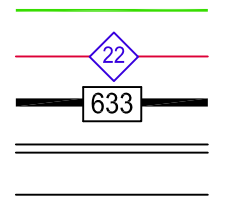
Elmwood Township
T28N, R11W
Section 33




Leelanau County Road Commission
County 45

Legend

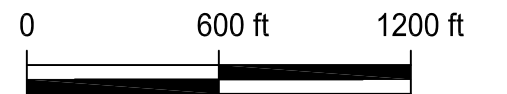
- County Line
- Corporate Limit
- State Trunkline
- County Primary Road
- County Local Road
- Adjacent Co. Road
- City or Village Street



Local Road System this sheet
Total feet 3137 equals 0.59 miles



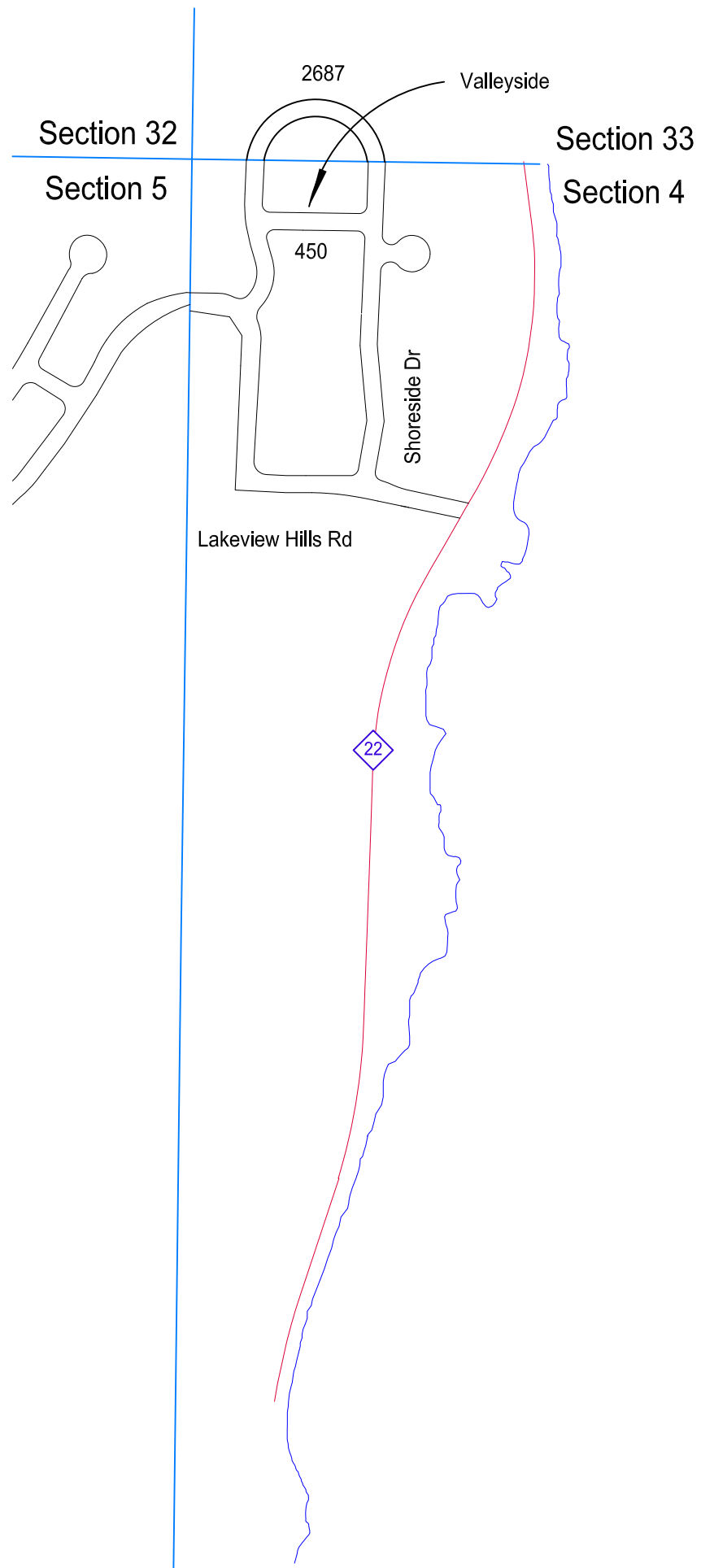
Scale: 1" = 600'



Elmwood Township
T28N, R11W
Section 4

Sheet 4F

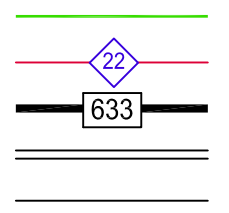
December 31, 2019




Leelanau County Road Commission
County 45

Legend

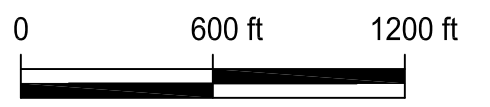
- County Line
- Corporate Limit
- State Trunkline
- County Primary Road
- County Local Road
- Adjacent Co. Road
- City or Village Street



Local Road System this sheet
Total feet 4160 equals 0.79 miles



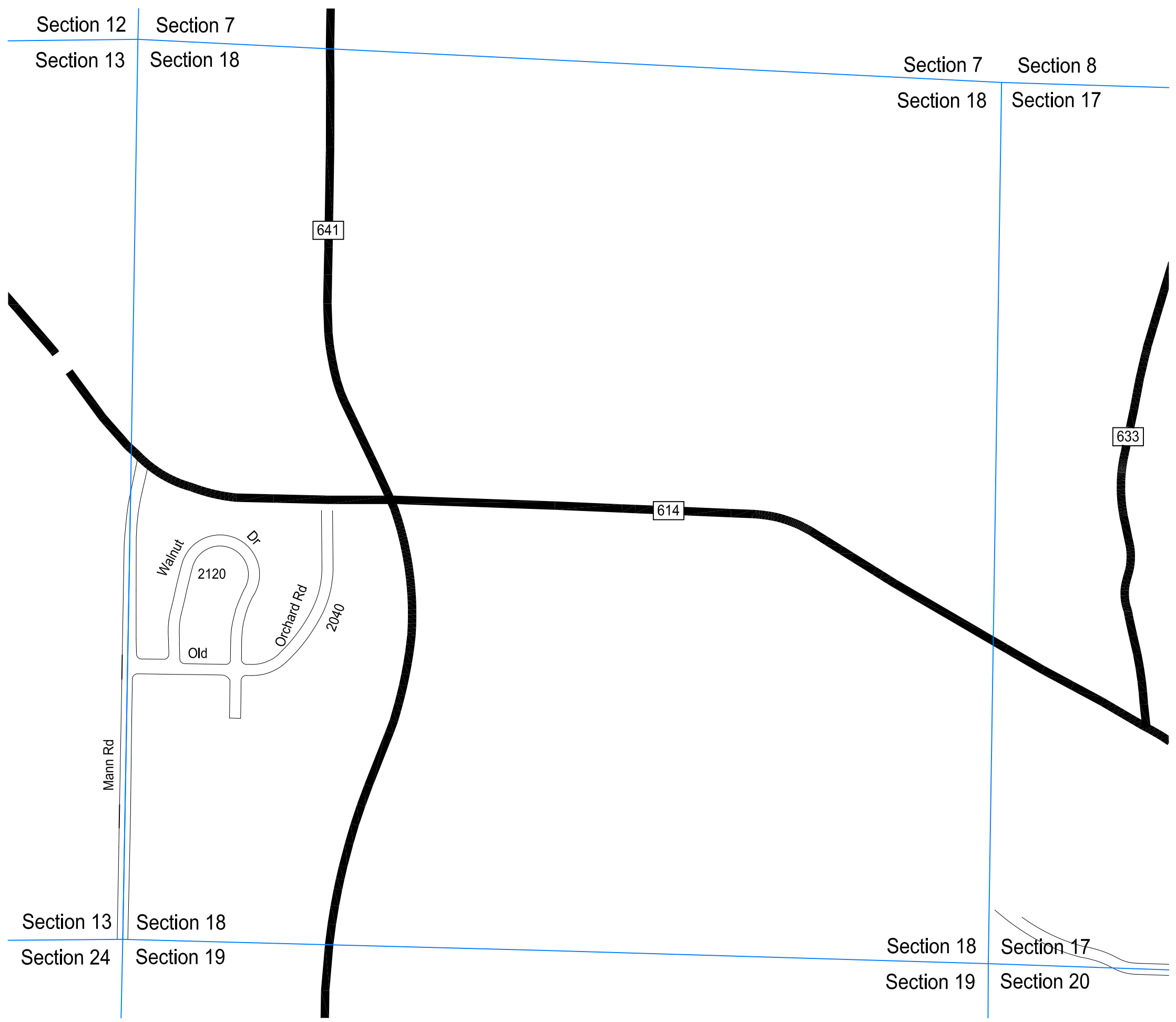
Scale: 1" = 600'



Elmwood Township
T28N, R11W
Section 18

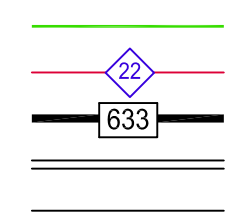
Sheet 4G

December 31, 2019




Leelanau County Road Commission
County 45

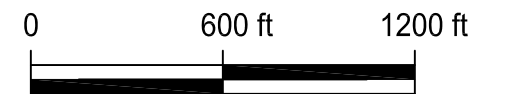
Legend

- County Line
 - Corporate Limit
 - State Trunkline
 - County Primary Road
 - County Local Road
 - Adjacent Co. Road
 - City or Village Street
- 

Local Road System this sheet
Total feet 5141 equals 0.97 miles



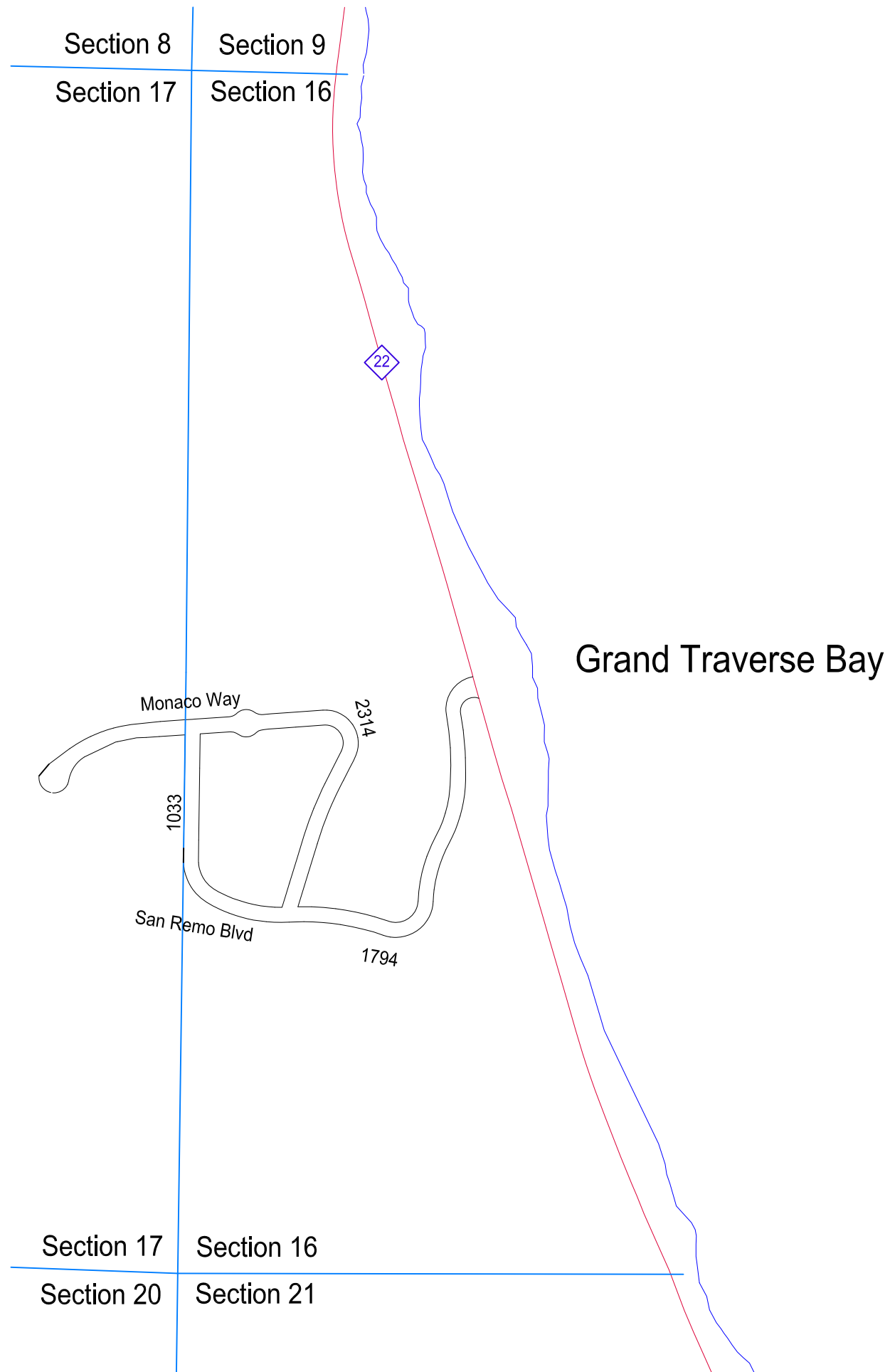
Scale: 1" = 600'

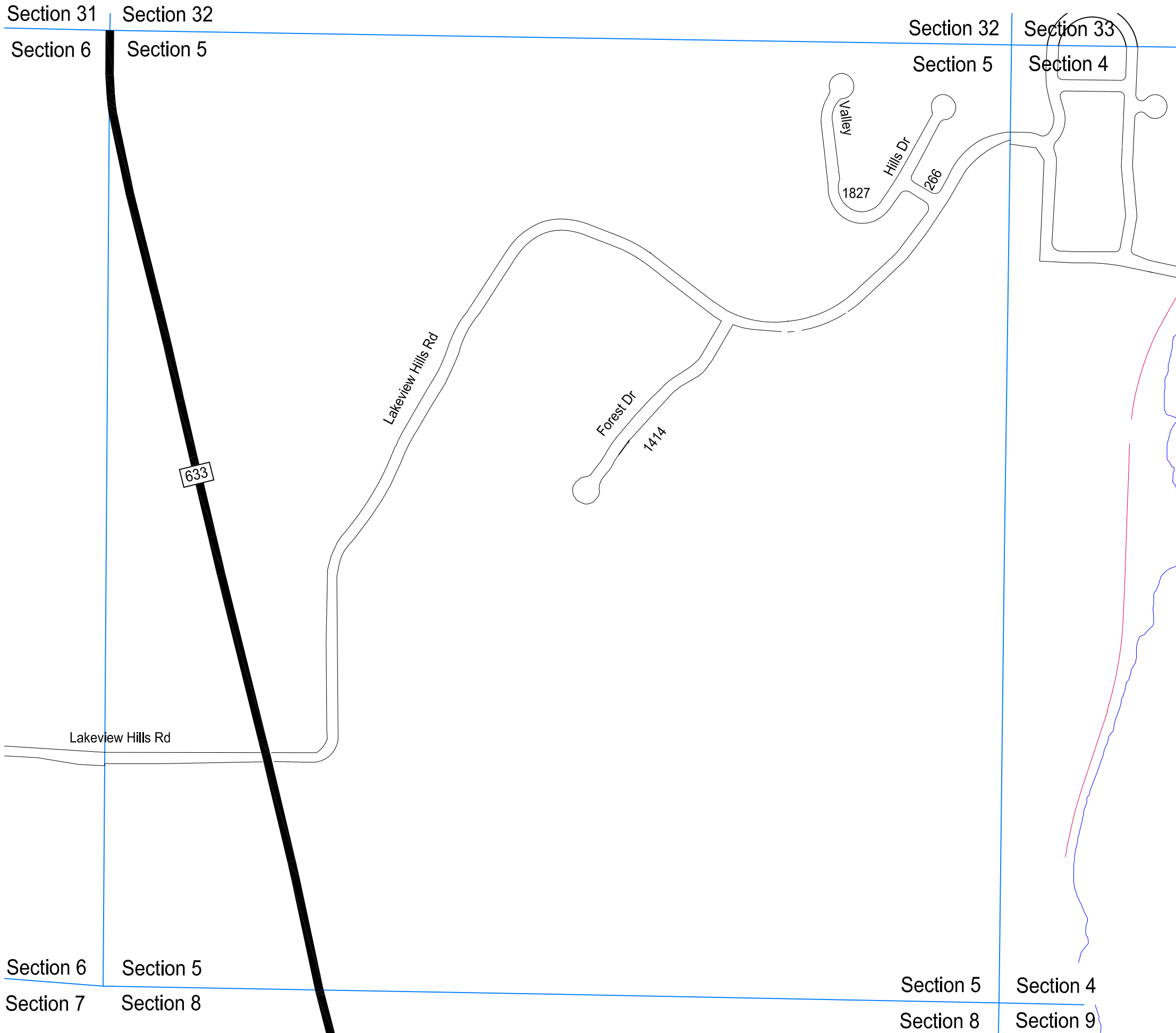


Elmwood Township
T28N, R11W
Section 16

Sheet 4H

December 31, 2019






Leelanau County Road Commission
County 45

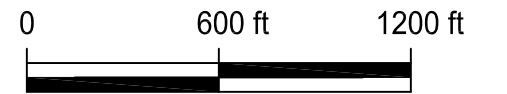
Legend

- County Line
- Corporate Limit
- State Trunkline
- County Primary Road
- County Local Road
- Adjacent Co. Road
- City or Village Street

Local Road System this sheet
Total feet 3507 equals 0.66 miles



Scale: 1" = 600'



Elmwood Township
T28N, R11W
Section 5

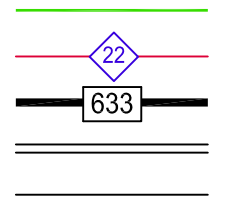
Sheet 41

December 31, 2019


Leelanau County Road Commission
County 45

Legend

- County Line
- Corporate Limit
- State Trunkline
- County Primary Road
- County Local Road
- Adjacent Co. Road
- City or Village Street



Local Road System this sheet
Total feet 1151 equals 0.22 miles



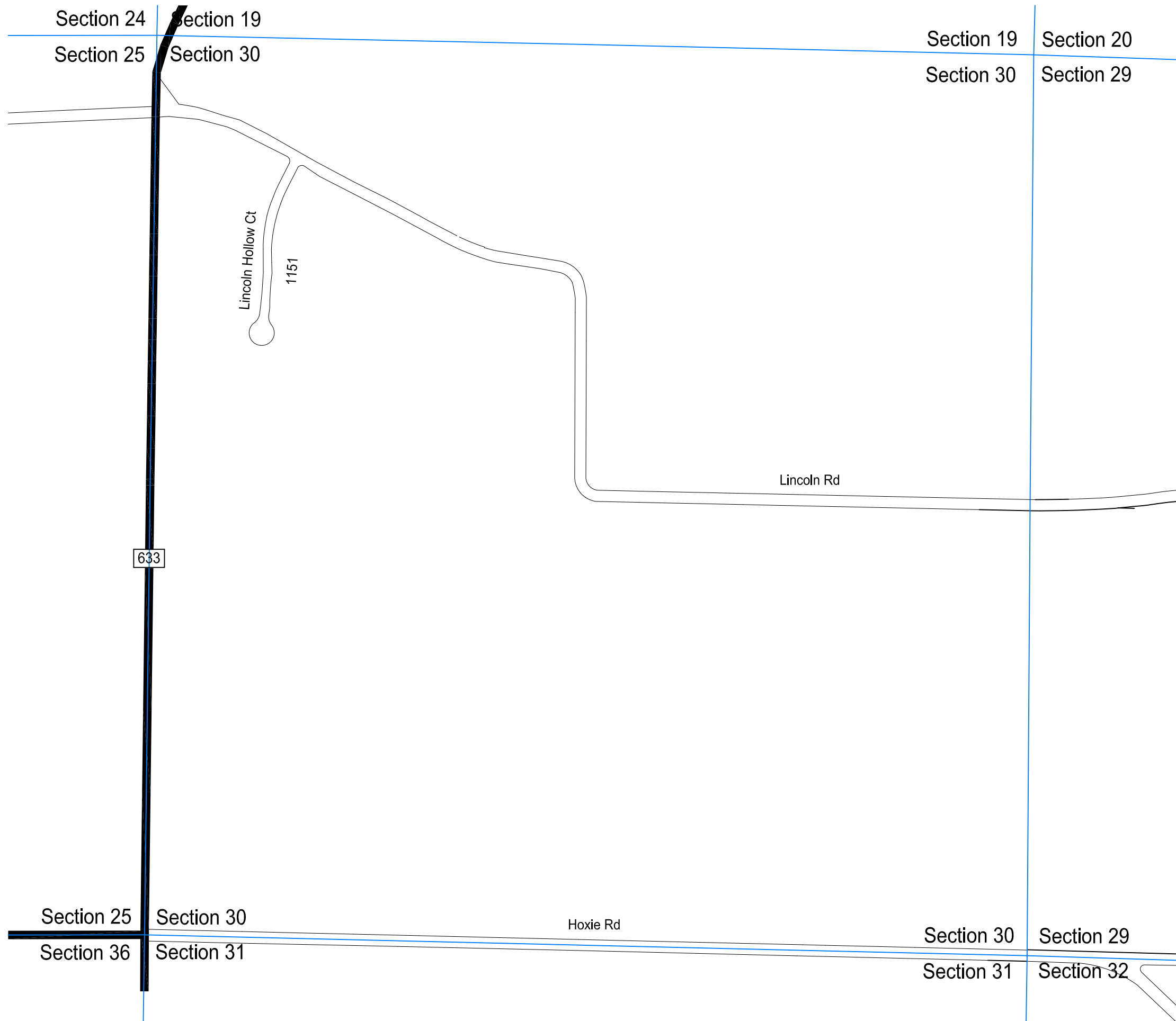
Scale: 1" = 600'



Elmwood Township
T28N, R11W
Section 30




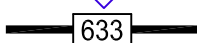



Sheet 4J

December 31, 2019

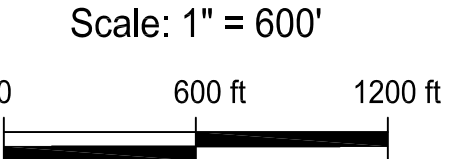
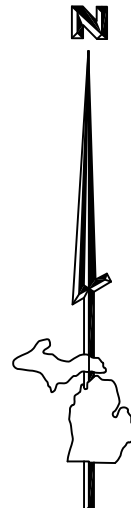


Leelanau County Road Commission
County 45

Legend

- County Line 
- Corporate Limit 
- State Trunkline 
- County Primary Road 
- County Local Road 
- Adjacent Co. Road 
- City or Village Street 

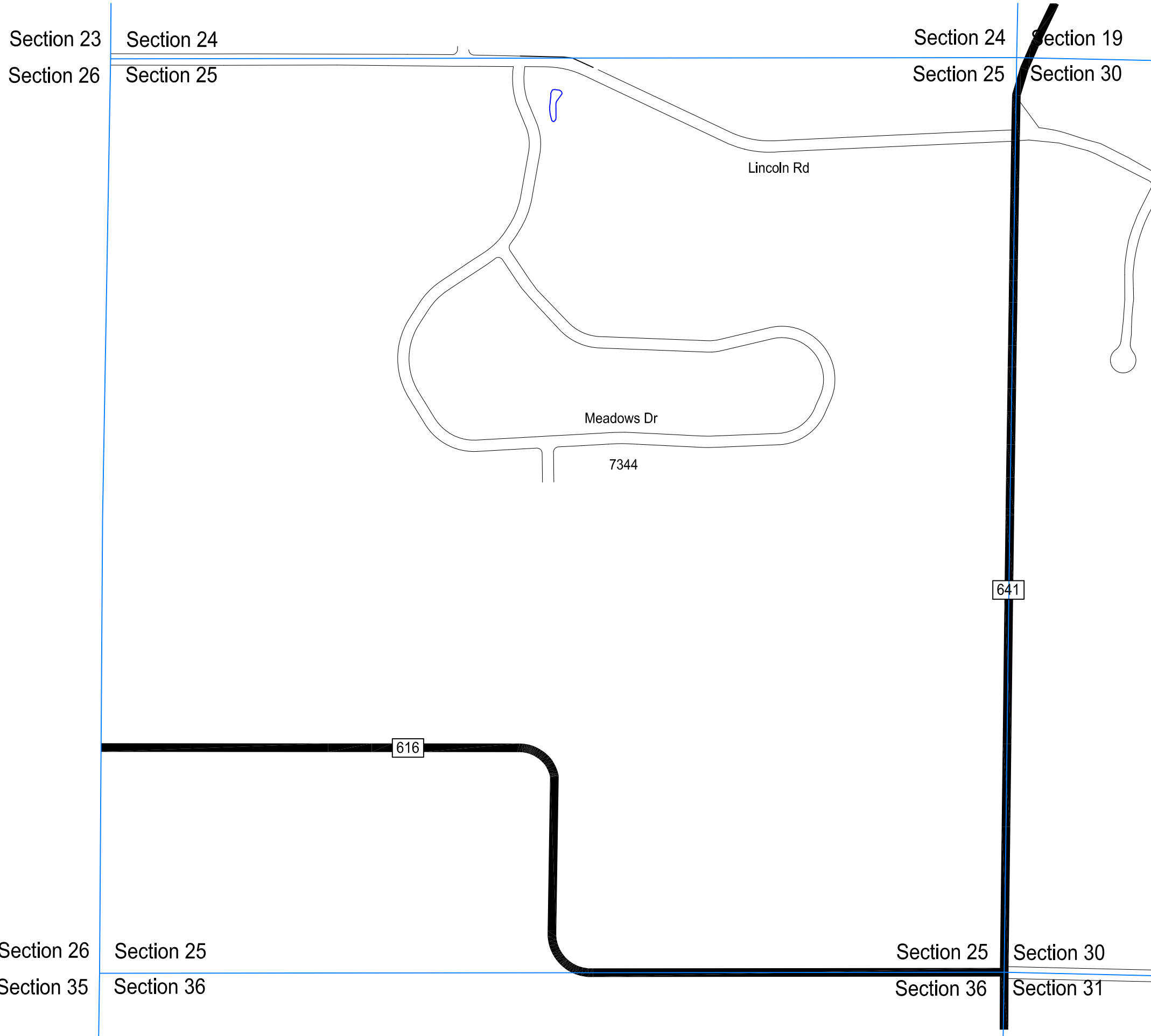
Local Road System this sheet
Total feet 7344 equals 1.39 miles



Elmwood Township
T28N, R12W
Section 25

Sheet 4K

December 31, 2019

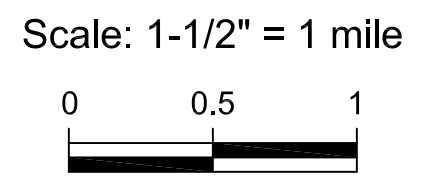



Leelanau County Road Commission
 County 45
 Urban - Area Certification

Legend

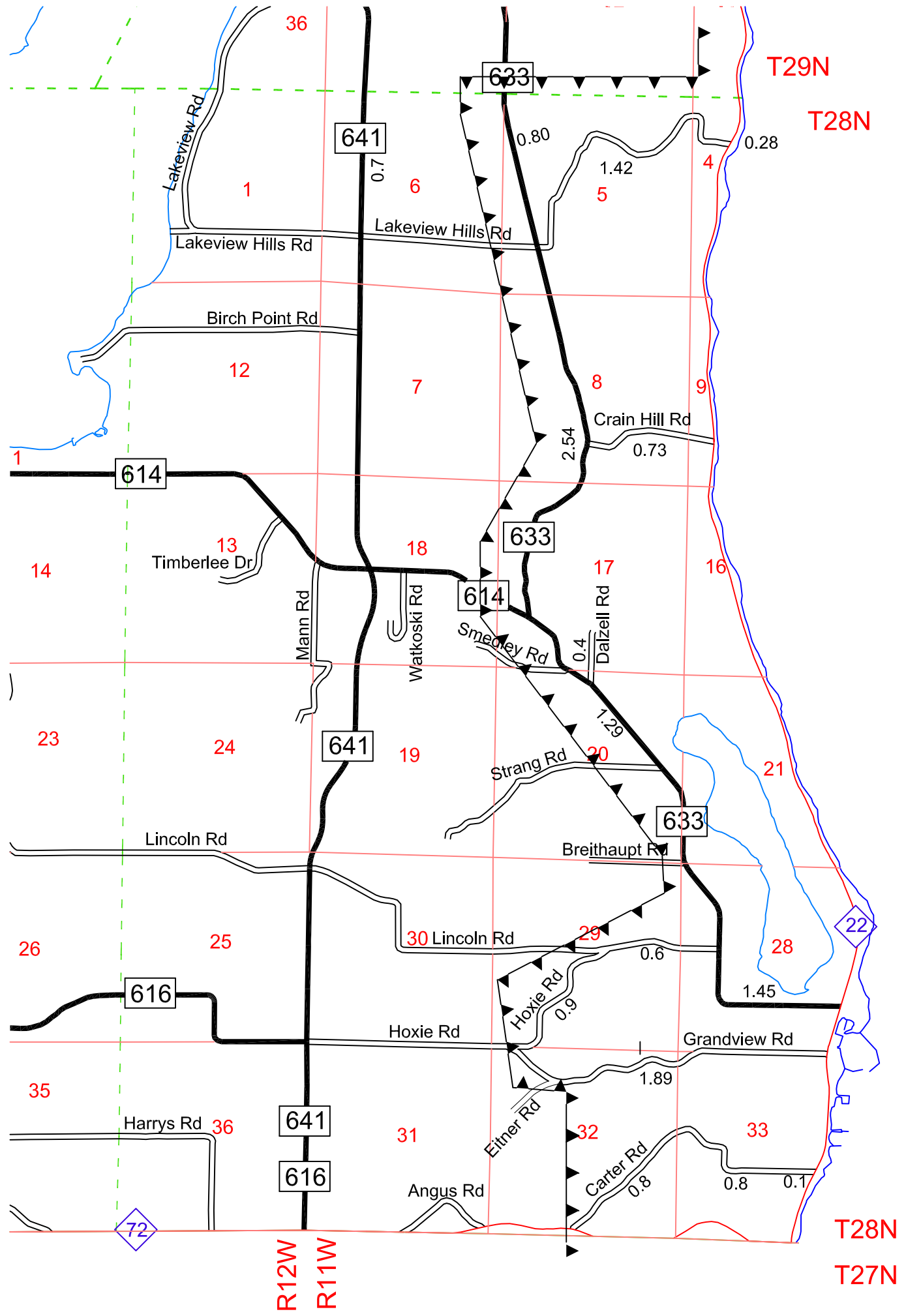
- County Line
- Corporate Limit
- State Trunkline
- County Primary Road
- County Local Road
- Adjacent Co. Road
- City or Village Street
- Urban Area Boundary

Urban Primary Road System this sheet is 6.08 mi.
 Urban Local Road System this sheet is 7.92 mi.



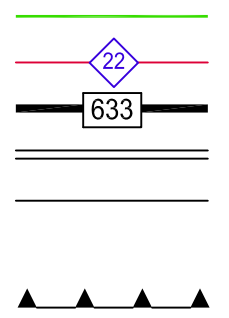
Elmwood Township
 T28N, R11W

Sheet 4 (U)
 December 31, 2019

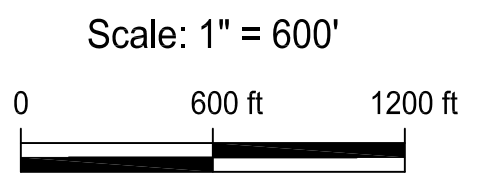



Leelanau County Road Commission
 County 45
 Urban - Area Certification
 Legend

- County Line
- Corporate Limit
- State Trunkline
- County Primary Road
- County Local Road
- Adjacent Co. Road
- City or Village Street
- Urban Area Boundary

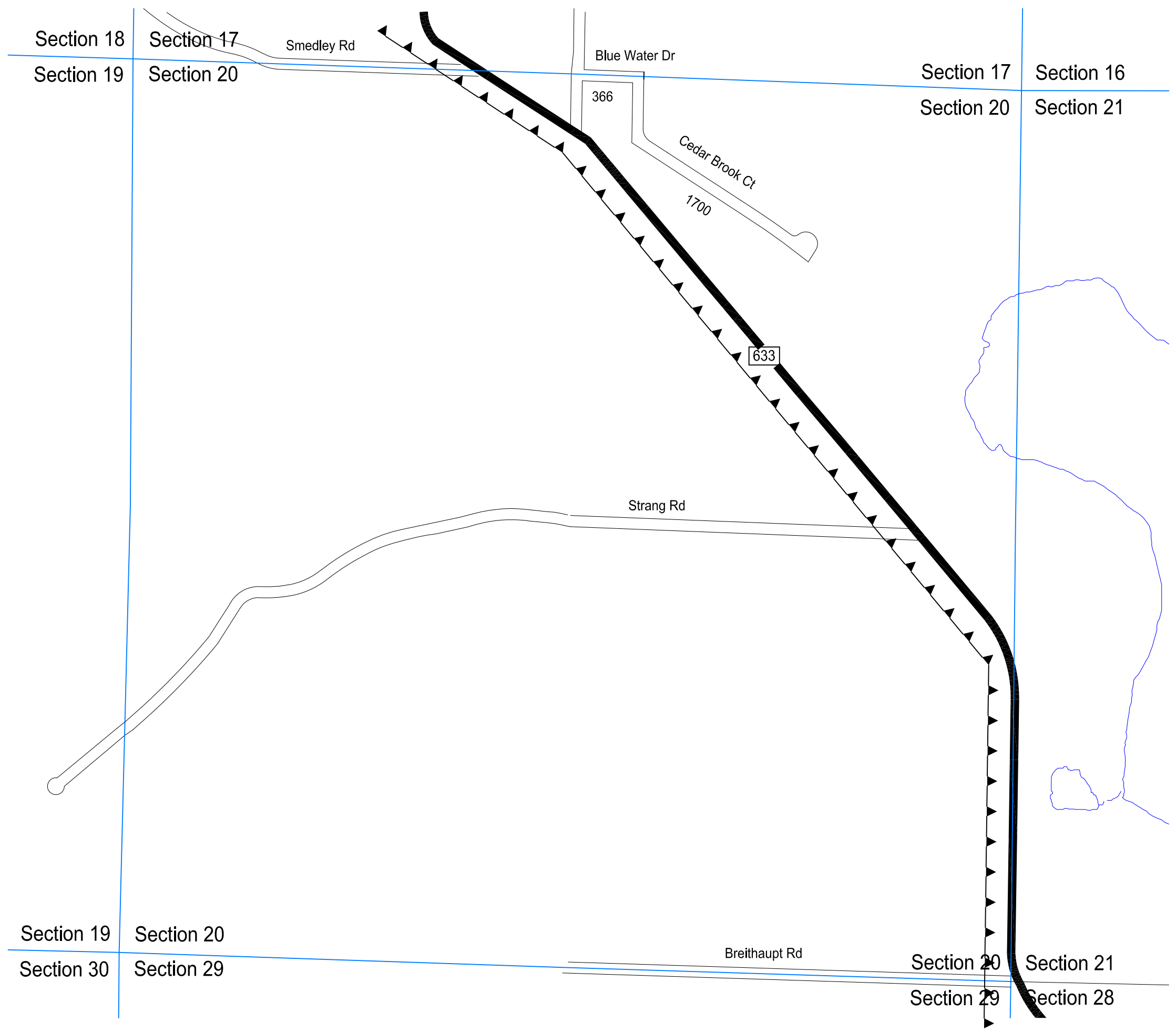


Urban Local Road System this sheet
 Total feet 2066 equals 0.39 miles



Elmwood Township
 T28N, R11W
 Section 20

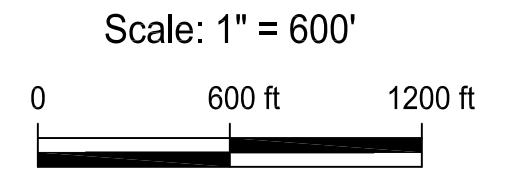

Sheet 4B (U)
 December 31, 2019



Leelanau County Road Commission
 County 45
 Urban - Area Certification
 Legend

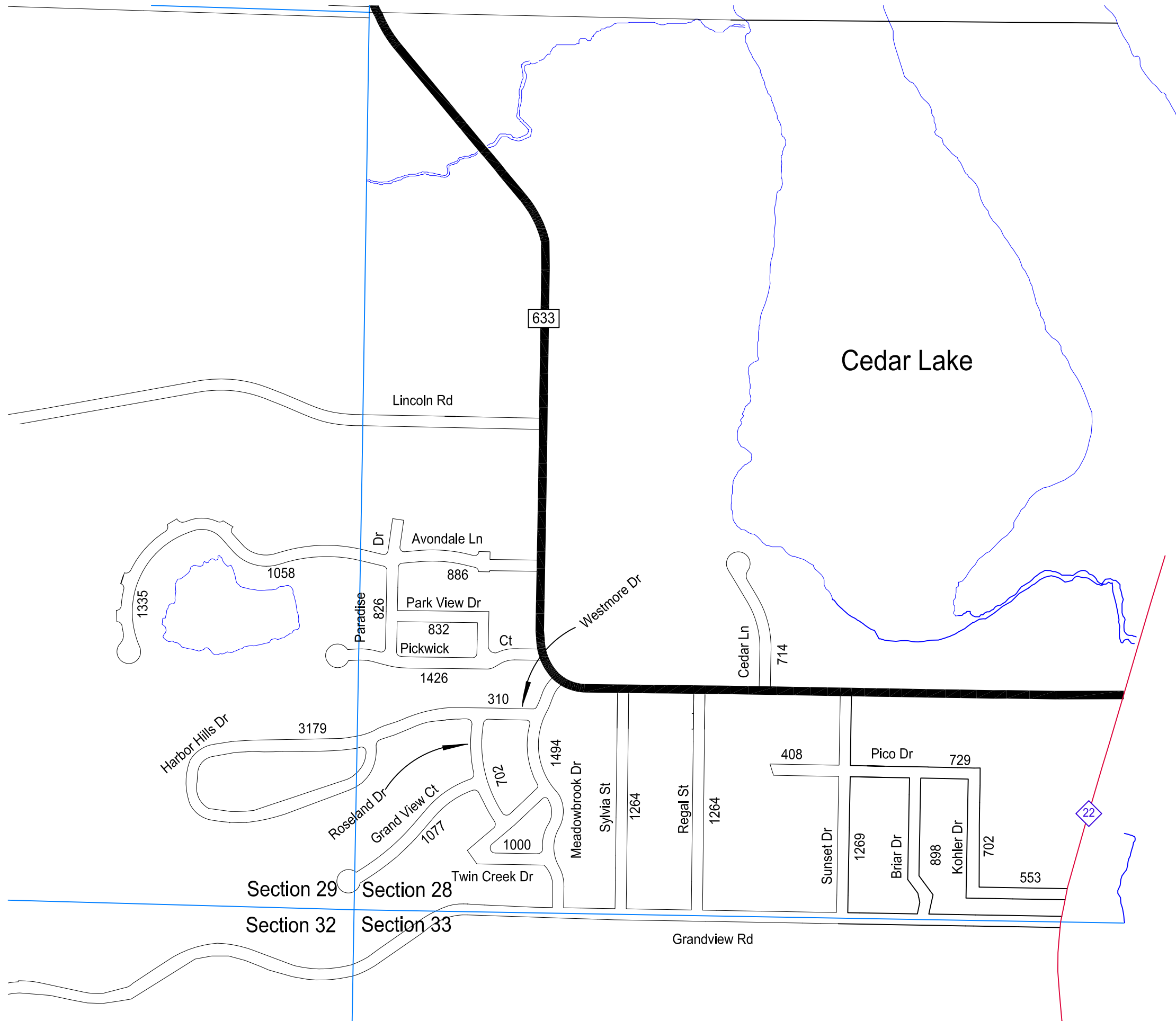
County Line	
Corporate Limit	
State Trunkline	
County Primary Road	
County Local Road	
Adjacent Co. Road	
City or Village Street	
Urban Area Boundary	

Local Road System this sheet
 Urban Total feet 21,926 equals 4.15 miles




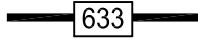






Elmwood Township
 T28N, R11W
 Section 28 & 29

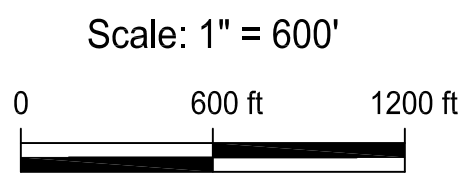

Sheet 4C (U)
 December 31, 2019



Leelanau County Road Commission
 County 45
 Urban - Area Certification
 Legend

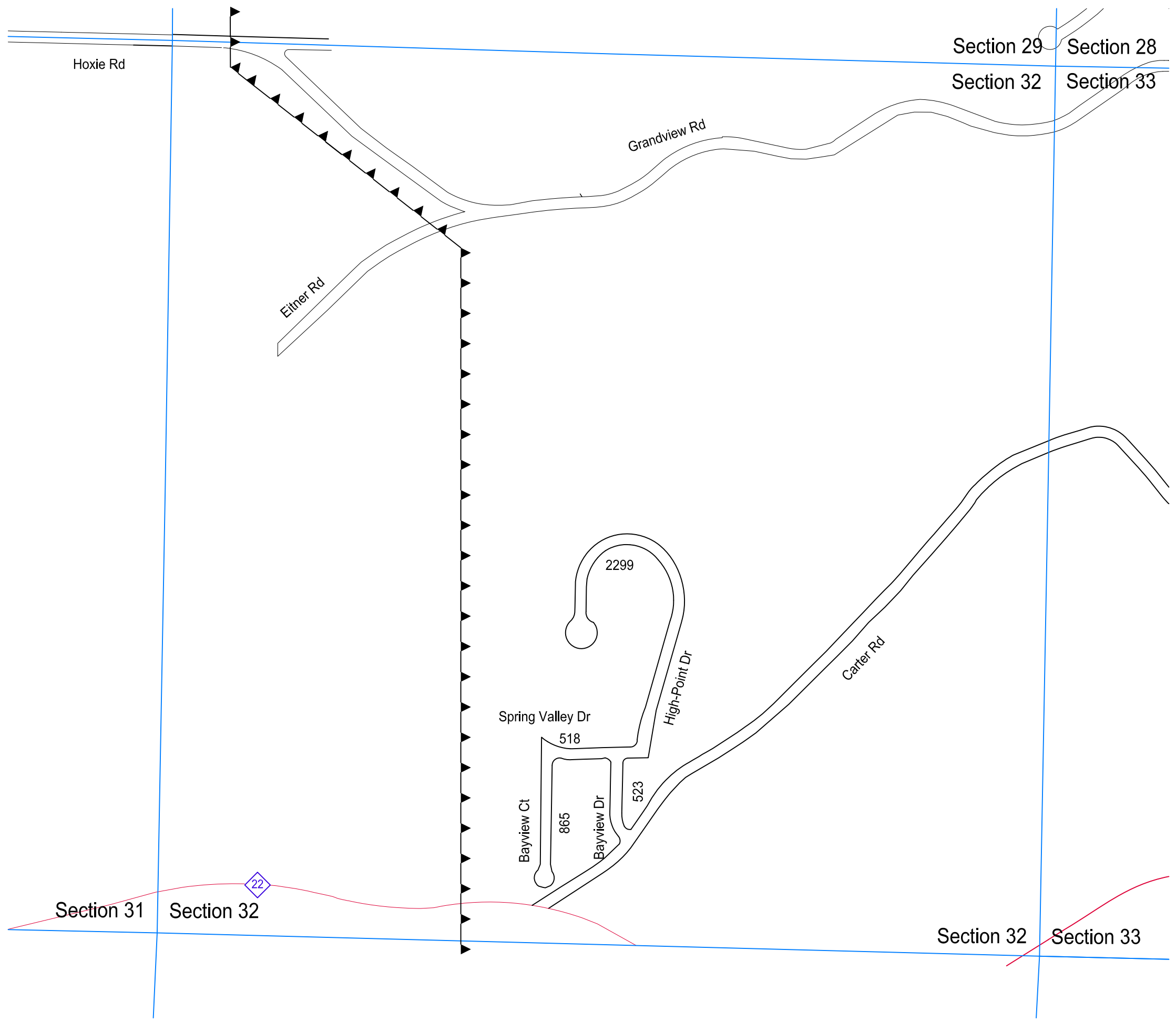
- County Line 
- Corporate Limit 
- State Trunkline 
- County Primary Road 
- County Local Road 
- Adjacent Co. Road 
- City or Village Street 
- Urban Area Boundary 

Local Road System this sheet
 Urban Total feet 4205 equals 0.80 miles

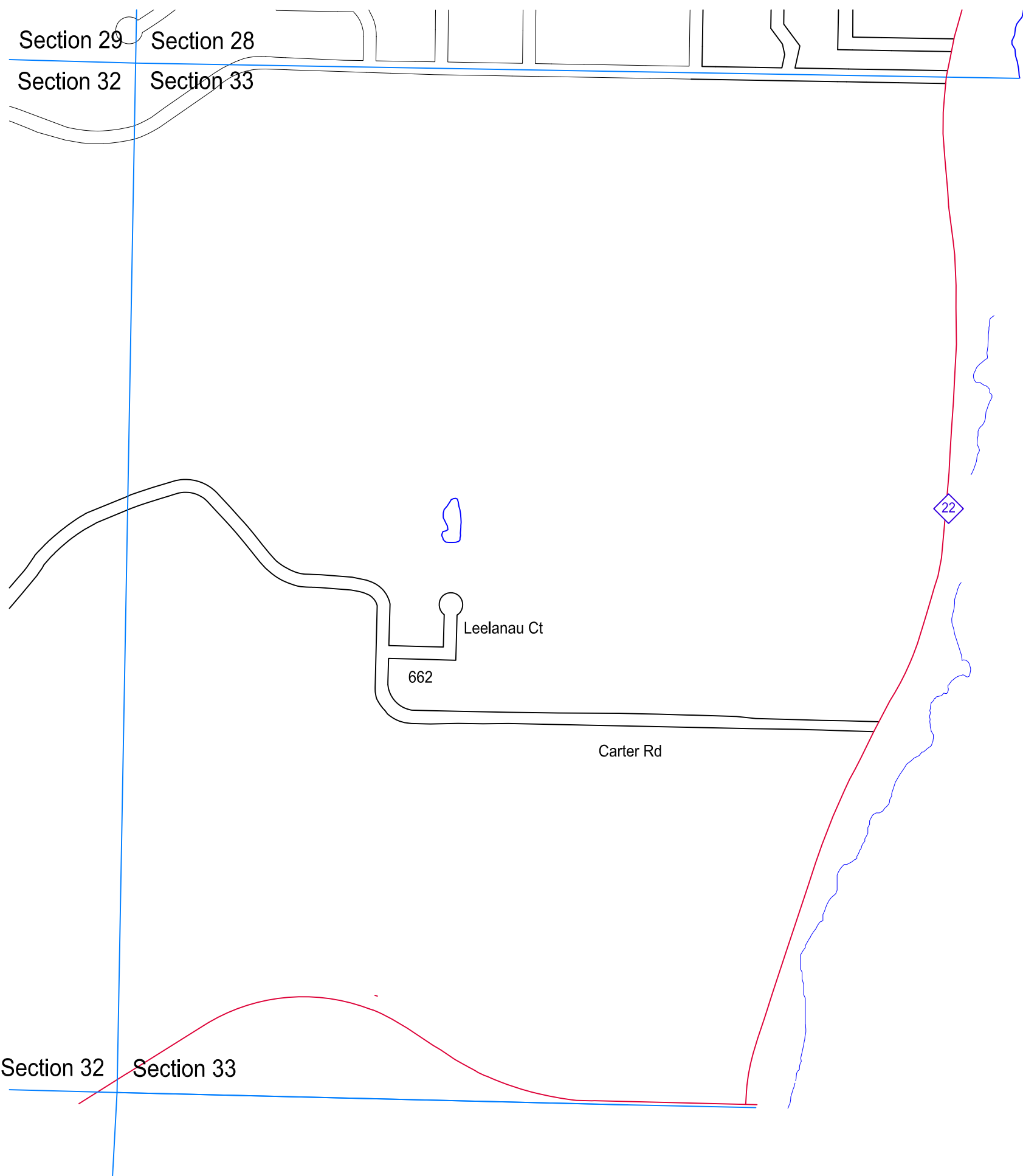


Elmwood Township
 T28N, R11W
 Section 32

Sheet 4D (U)
 December 31, 2019



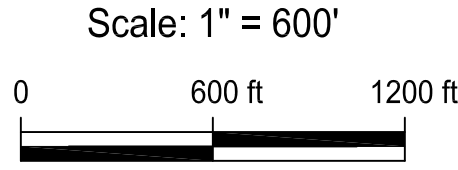

Section 29 Section 28
Section 32 Section 33



Leelanau County Road Commission
County 45
Urban - Area Certification
Legend




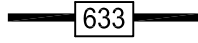




- County Line
- Corporate Limit
- State Trunkline
- County Primary Road
- County Local Road
- Adjacent Co. Road
- City or Village Street
- Urban Area Boundary

Local Road System this sheet
Urban Total feet 662 equals 0.13 miles

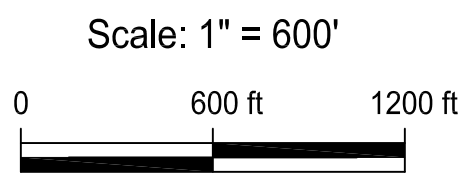



Elmwood Township
T28N, R11W
Section 33

Leelanau County Road Commission
 County 45
 Urban - Area Certification
 Legend

- County Line 
- Corporate Limit 
- State Trunkline 
- County Primary Road 
- County Local Road 
- Adjacent Co. Road 
- City or Village Street 
- Urban Area Boundary 

Local Road System this sheet
 Urban Total feet 3137 equals 0.59 miles



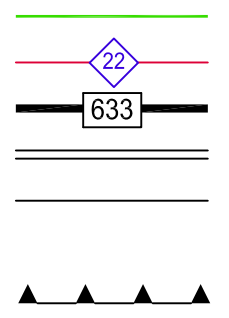
Elmwood Township
 T28N, R11W
 Section 4

Sheet 4F (U)
 December 31, 2019




Leelanau County Road Commission
 County 45
 Urban - Area Certification
 Legend

- County Line
- Corporate Limit
- State Trunkline
- County Primary Road
- County Local Road
- Adjacent Co. Road
- City or Village Street
- Urban Area Boundary



Local Road System this sheet
 Urban total feet 5141 equals 0.97 miles

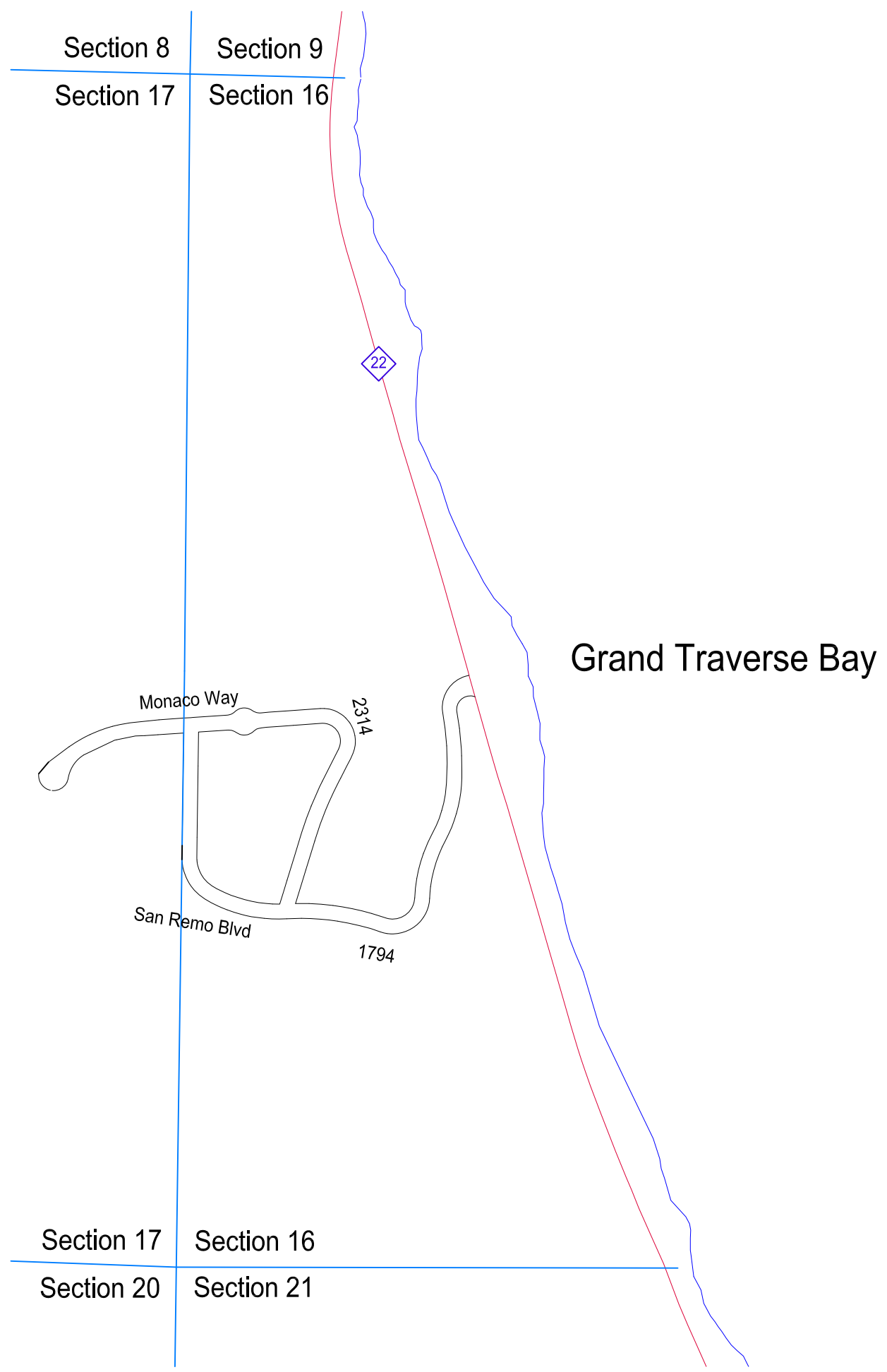


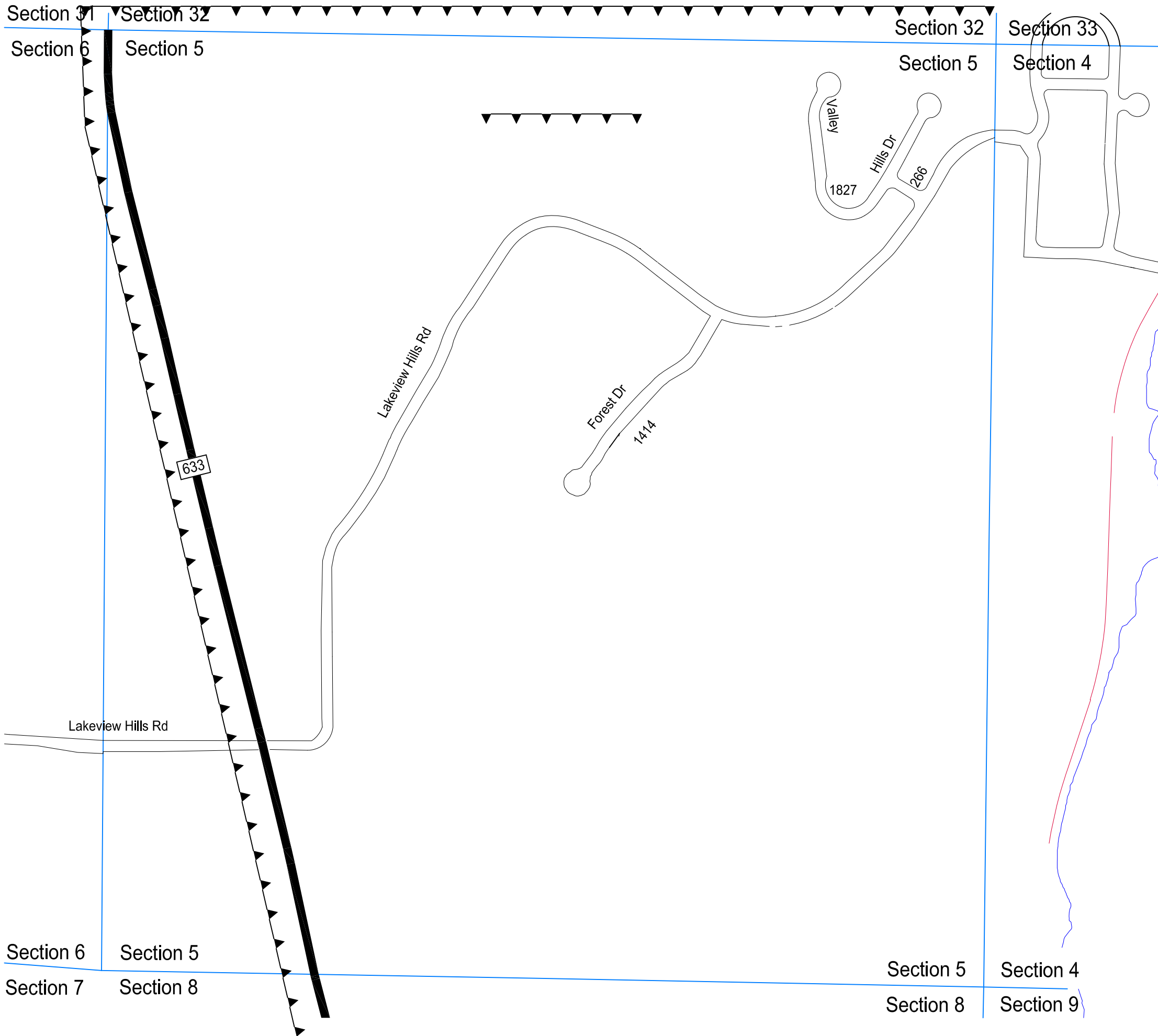
Scale: 1" = 600'



Elmwood Township
 T28N, R11W
 Section 16

Sheet 4H (U)
 December 31, 2019






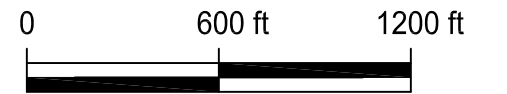
Leelanau County Road Commission
 County 45
 Urban - Area Certification
 Legend

- County Line
- Corporate Limit
- State Trunkline
- County Primary Road
- County Local Road
- Adjacent Co. Road
- City or Village Street
- Urban Area Boundary

Local Road System this sheet
 Total feet 3507 equals 0.66 miles



Scale: 1" = 600'



Elmwood Township
 T28N, R11W
 Section 5

Sheet 4I (U)
 December 31, 2019