
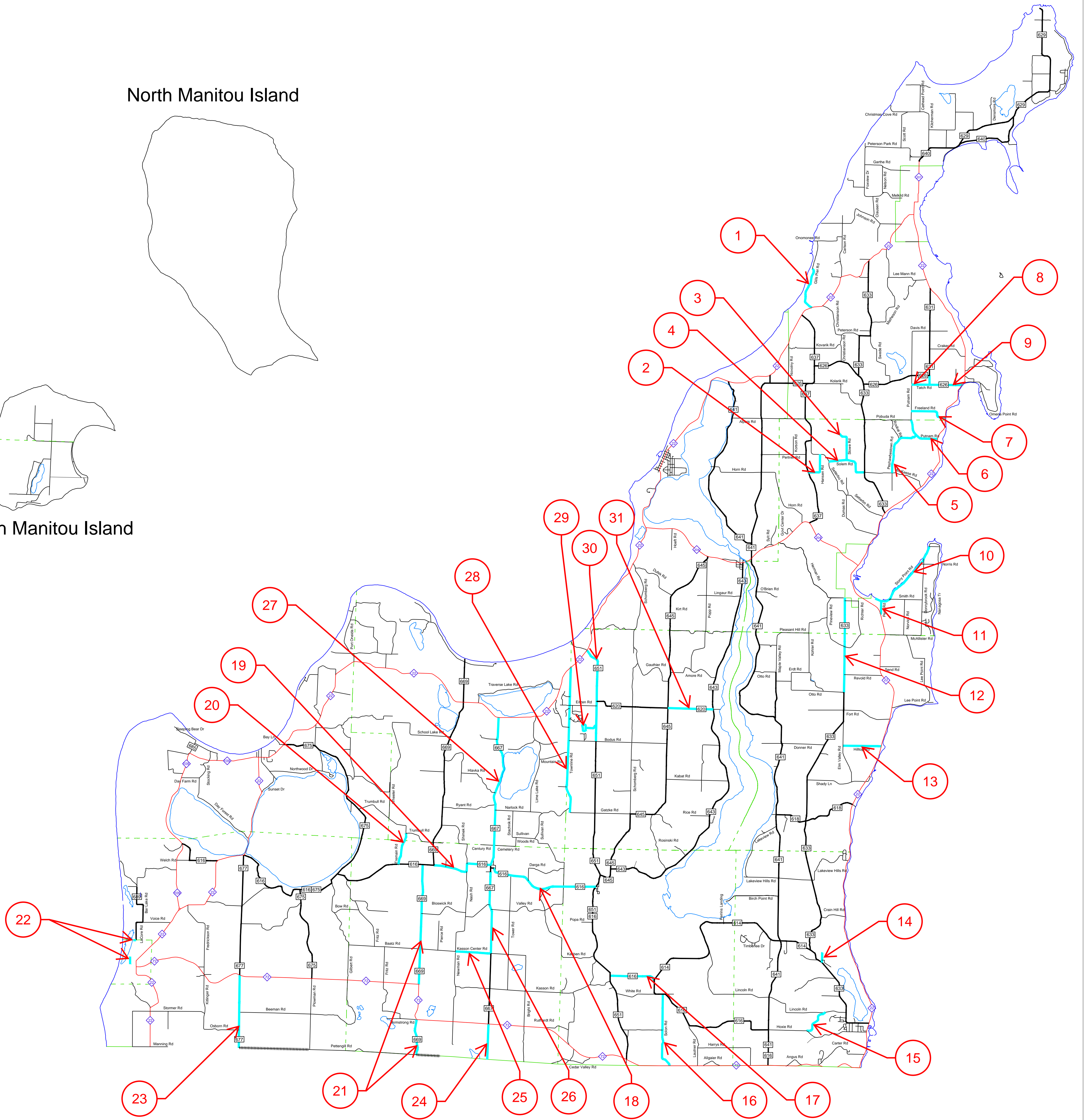
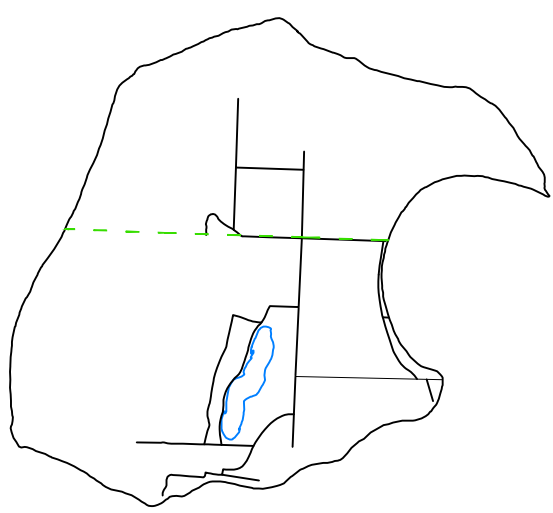


2023 SEAL COAT PROJECTS

North Manitou Island



South Manitou Island



Leelanau County Road Commission

2023 Sealcoat Map

Sealcoat Projects

- 16 Solon Rd
- 17 CR 616 (Alpine Rd)
- 18 CR 616 (Bellinger Rd)
- 19 CR 616 (Burdickville)
- 20 Tremain Rd
- 21 CR 669 (Coleman Rd)
- 22 Village of Empire
- 23 CR 677 (Benzonia Trl)
- 24 CR 667 (Maple City Rd)
- 25 Kasson Center Rd
- 26 CR 667 (Maple City Rd)
- 27 CR 667 (Maple City Rd)
- 28 Townline Rd
- 29 Ski View Cir/Dr
- 30 CR 651 (Good Harbor)
- 31 CR 620 (Hohnke Rd)
- M-72 to Hoxie Rd
- Cedar Rd to Gallivan Rd
- Mill St to Kasson St
- Coleman Rd to Maple City Rd
- Burdickville Rd to Trumbull Rd
- County Line to Burdickville Rd
- County Line to M-72
- County Line to M-72
- Newman Rd to Maple City Rd
- Kasson Center Rd to Church St
- Western St to M-22
- Gatzke Rd to M-22
- Bodus Rd to M-22
- French Rd to Lake Shore Dr

- 1 Gills Pier Rd
- 2 Hansen Rd
- 3 Stowe Rd
- 4 Solem Rd
- 5 Peshawbestown Rd
- 6 Putnam Rd
- 7 Freeland Rd
- 8 Tatch Rd
- 9 CR 626 (Tatch Rd)
- 10 Stony Point Rd
- 11 Peck Rd
- 12 CR 633 (Center Hwy)
- 13 Hill Top Rd
- 14 Dalzell Rd
- 15 Hoxie Rd
- M-22 to Gravel
- Macksey Rd to Setterbo Rd
- Solem Rd to Road End
- Setterbo Rd to Jacobson Rd
- McKeese Rd to Putnam Rd
- M-22 to Pobuda Rd
- Putnam Rd to M-22
- Putnam Rd to Overlook Rd
- Overlook Rd to M-22
- City Limits to Lovers Ln
- M-22 to Stony Point Rd
- Otto Rd to Herman Rd
- Elm Valley Rd to M-22
- Cherry Bend to Road End
- Grandview Rd to Lincoln Rd